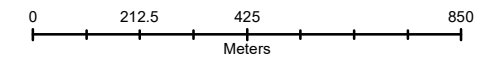


**District of Taylor
Operating Area**
EMERGENCY RESPONSE PLANNING
PUBLIC AWARENESS MAP

Revision: 0
Revision Date: 4/1/2026
Created By: AJO
Map Scale: 1:15,000
(when printed on 11x17)
Map Projection: NAD 1983 UTM Zone 10N



CONTACT INFORMATION


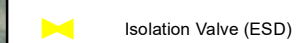


NorthRiver Midstream
Emergency: 1-844-667-8477
Crossings: 1-866-262-3654 (crossings@nrm.ca)
Lands: 1-866-262-3654 (lands@nrm.ca)

Agencies
Alberta Energy Regulator: 1-800-222-6514
Alberta One-Call: 1-800-242-3447
Canada Energy Regulator: 1-800-899-1265

DISCLAIMER: The data shown on this map is collected from numerous government and industry resources and may not be complete or accurate. Residence locations are approximated and may not accurately depict the location of the structure. This map is provided for information purposes only. NorthRiver Midstream Inc. bears no responsibility for the accuracy and completeness of this map and assumes no liability for any losses, damages or inconveniences due to reliance on this map.










Legend

NRM Pipeline

-  Active
-  Isolation Valve (ESD)
-  NRM Facility
-  District Boundary

Entire Map Extent is in NorthRiver's Emergency Planning Zone (EPZ)

Public Facilities

-  District Ice Centre
-  Community Hall
-  Curling Club
-  Fire Department
-  Library
-  Lone Wolf Golf Club
-  Swimming Pool
-  Taylor Elementary School
-  Visitor Centre

